Permanent Construction Sign Map

Hill Street, Burgess Street, Pack Street, Broadway Street, Kolb Street, Dennis Street, Smith Street Calvert Street, Lawson Street, Bulkhead Road, Pebble Lane, Frances Lane, Pine Grove Church Road, Alfred Henry Street, and Rudy Street may all be constructed with proper temporary signs.

1-Edwards Drive S-14-25
2-Caldwell Street S-14-66
Windham Street S-14-229
3 Yates Street S-14-544
4- Waters Edge Drive S-14-376
5-Ralph Bell Road S-14-467
6-Huggins Street S-14-79
7-Collins Drive S-14-254
8-Players Course Drive S-14-797
9-Pope Street S-14-790
10-Depot Street S-14-93
11-Keitt Street S-14-70

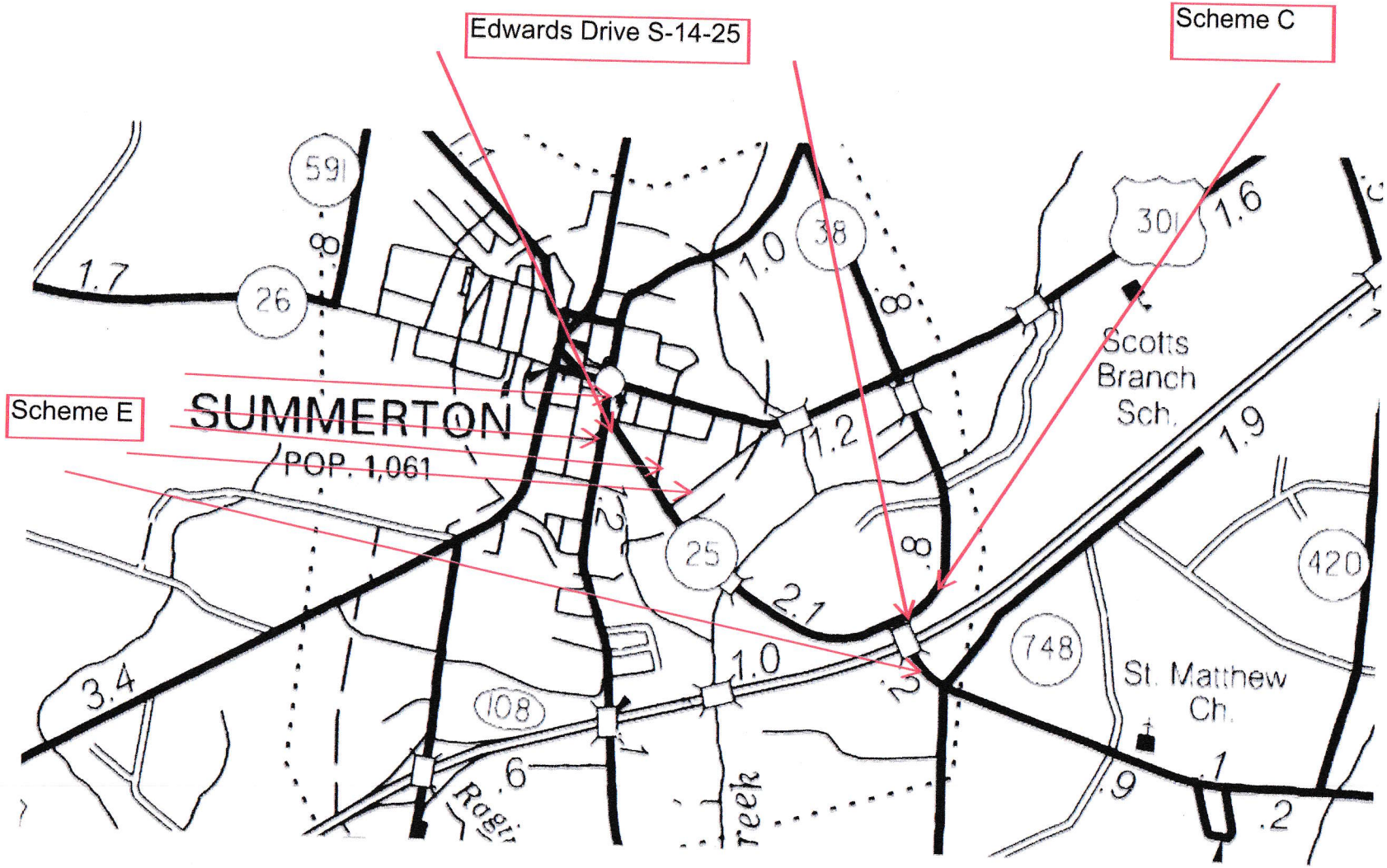
Edwards Drive S-14-25
Scheme C
Scheme E
SUMMERTON
POP. 1,061
591
26
38
301
25
108
748
420
Scotts
Branch
Sch.
St. Matthew
Ch.
1.7
.8
1.0
1.6
1.2
1.9
2.1
3.4
.6
.9
.1
.2

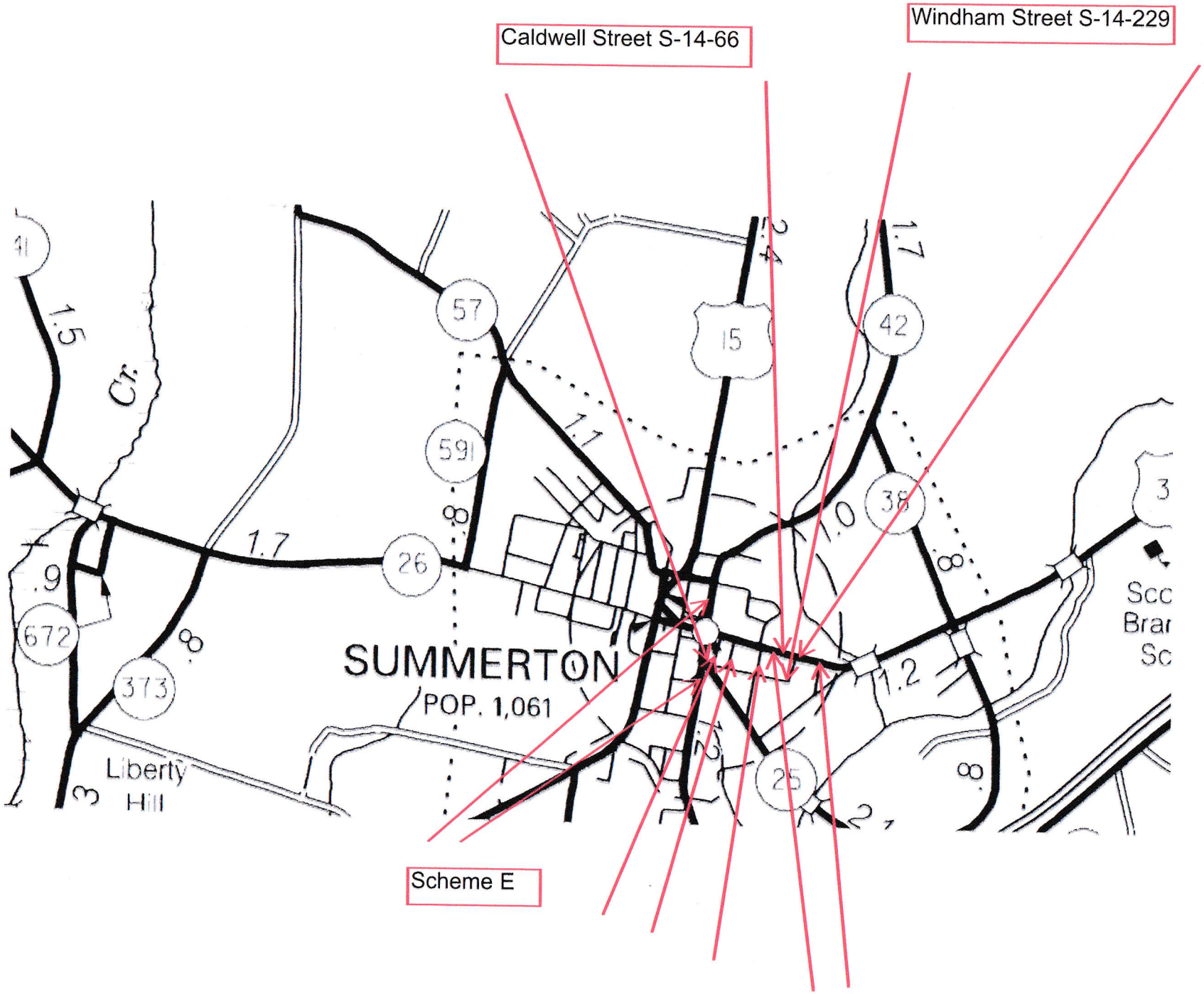

Caldwell Street S-14-66
Windham Street S-14-229
Scheme E
SUMMERTON
POP. 1,061
Liberty Hill
Cr.
57
591
26
15
42
38
25
672
373
1.5
1.7
1.1
1.0
1.2
.9
.8
2.4

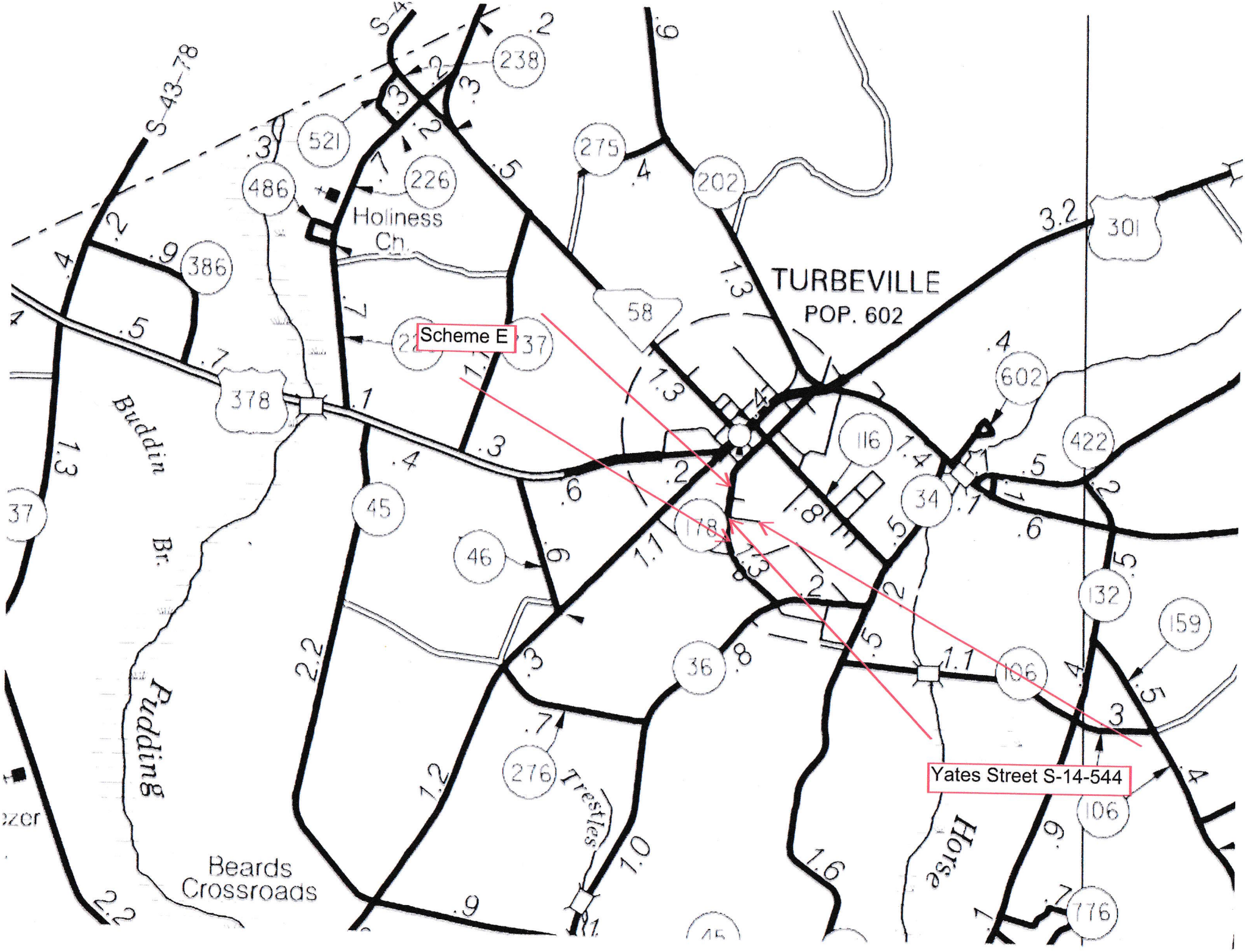

TURBEVILLE
POP. 602
Scheme E
Yates Street S-14-544
Holiness Ch.
Buddin Br.
Pudding
Beards Crossroads
Trestles
Horse
S-43-78
238
521
226
486
386
275
202
58
301
602
422
116
34
178
45
46
36
276
132
159
106
776
378
37

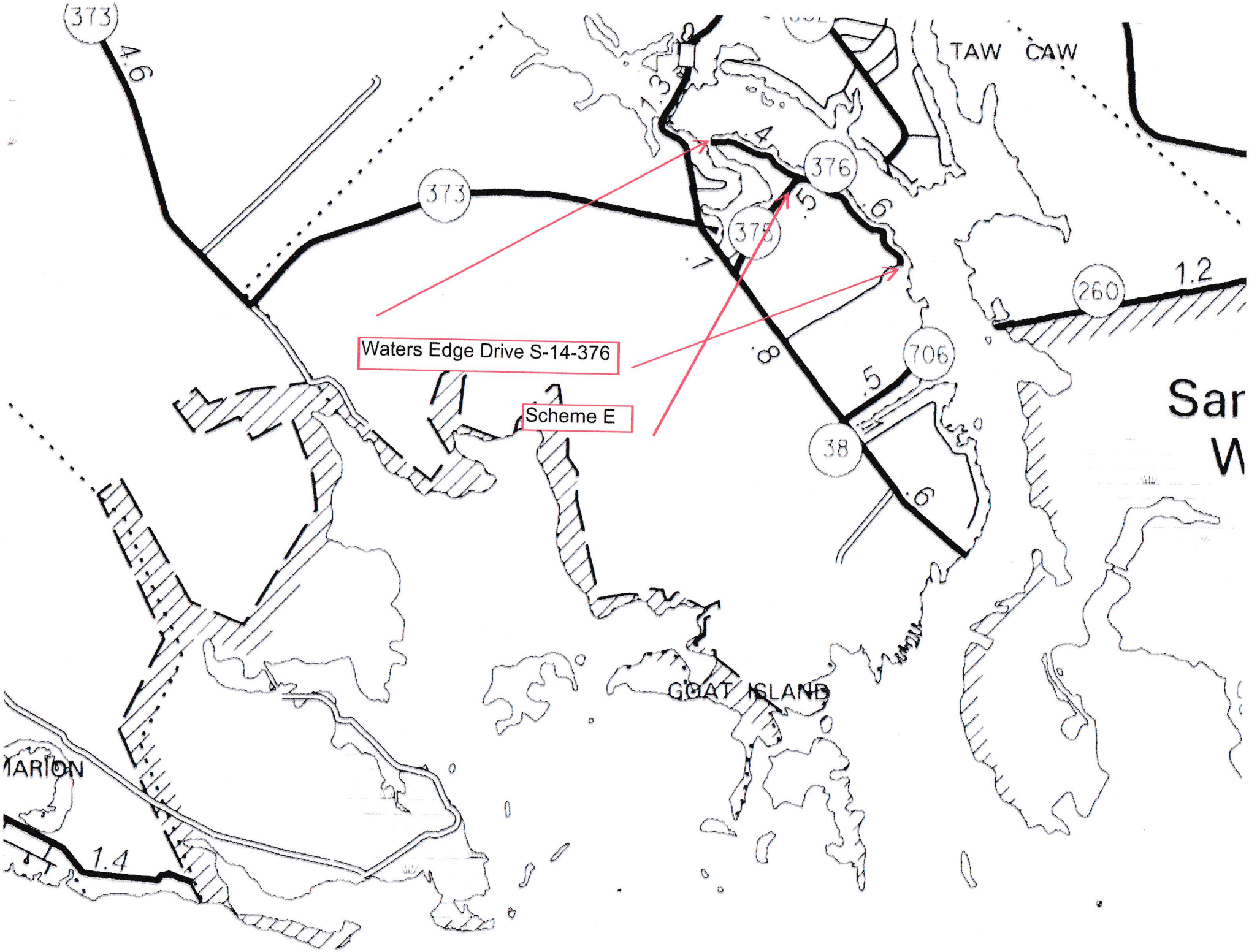
373
4.6
373
1.3
.4
376
.5
.6
375
.7
TAW CAW
260
1.2
Waters Edge Drive S-14-376
Scheme E
.8
706
.5
38
.6
GOAT ISLAND
MARION
1.4

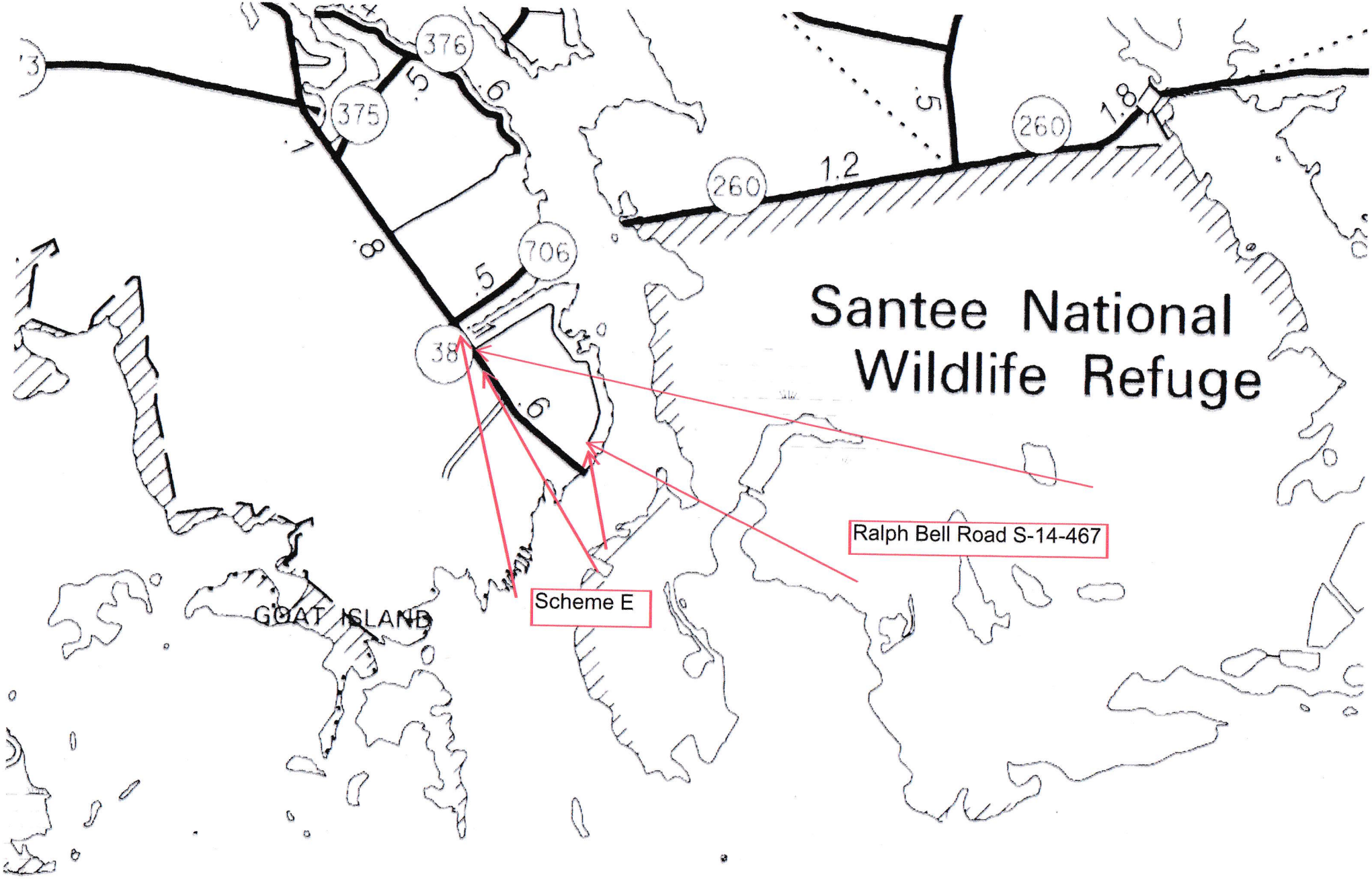
Santee National
Wildlife Refuge
Ralph Bell Road S-14-467
Scheme E
GOAT ISLAND
376
375
706
38
260
260
1.2
1.8
.5
.6
.8
.7

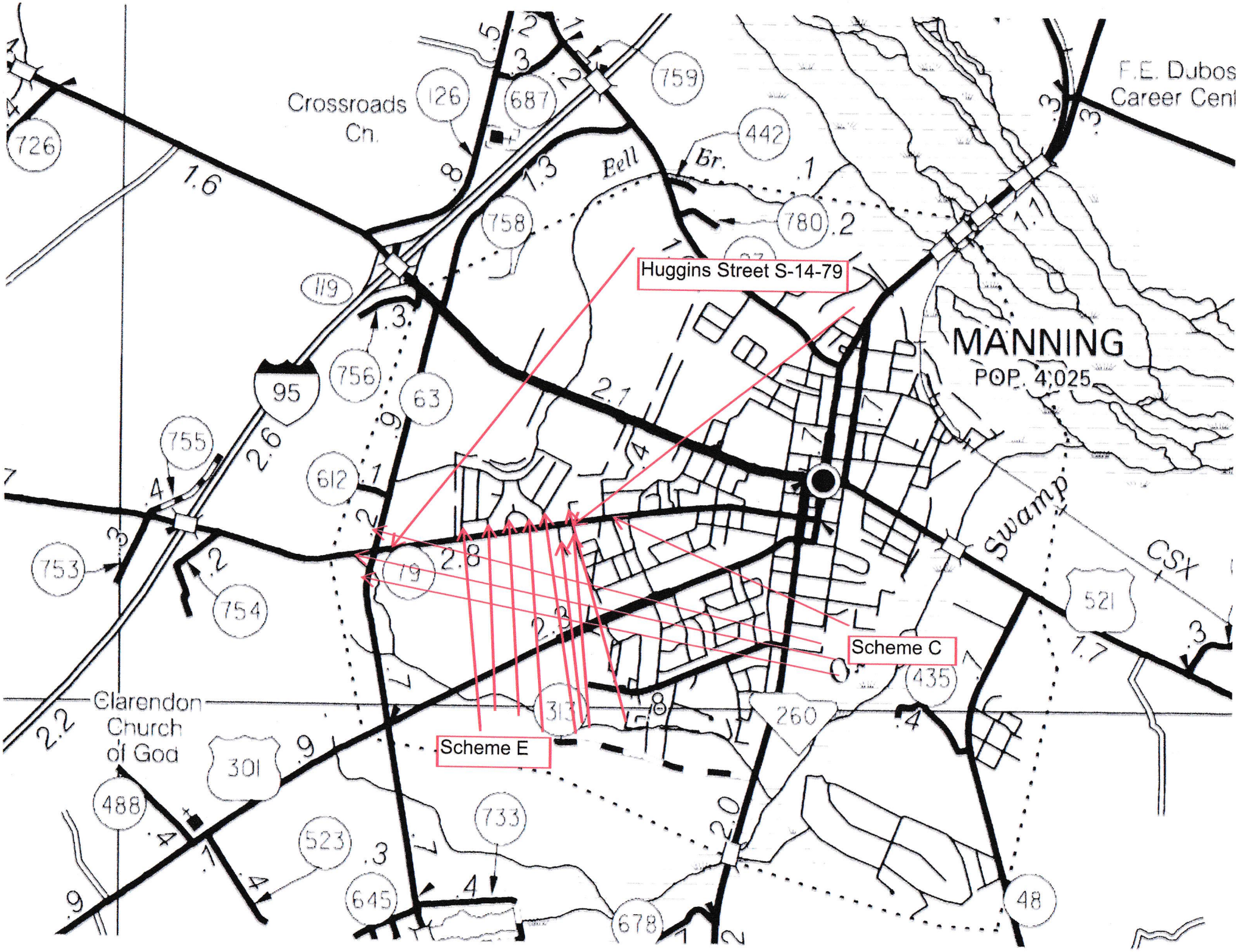
Crossroads Ch.
Bell Br.
F.E. Dubos Career Cent
MANNING
POP. 4,025
Huggins Street S-14-79
Scheme C
Scheme E
Swamp
CSX
Clarendon Church of God
726
126
687
759
442
758
780
119
95
756
63
755
612
753
754
79
521
435
313
260
301
488
523
733
645
678
48

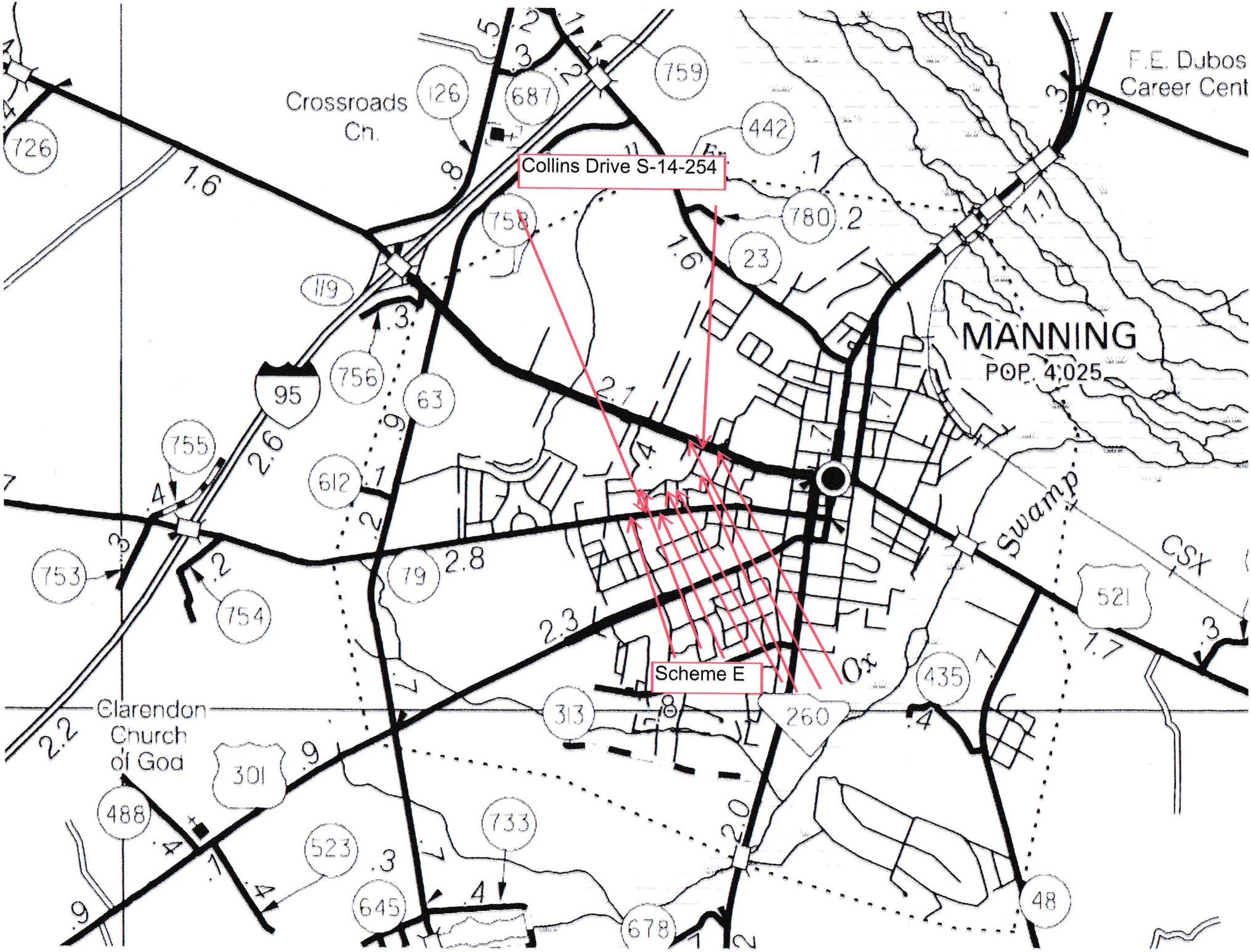
Crossroads Ch.
Collins Drive S-14-254
Scheme E
MANNING
POP. 4,025
F.E. Dubos Career Cent
Swamp
CSX
Clarendon Church of God
726
126
687
759
442
780
758
23
119
95
756
63
755
612
753
754
79
313
260
435
521
301
488
523
733
645
678
48

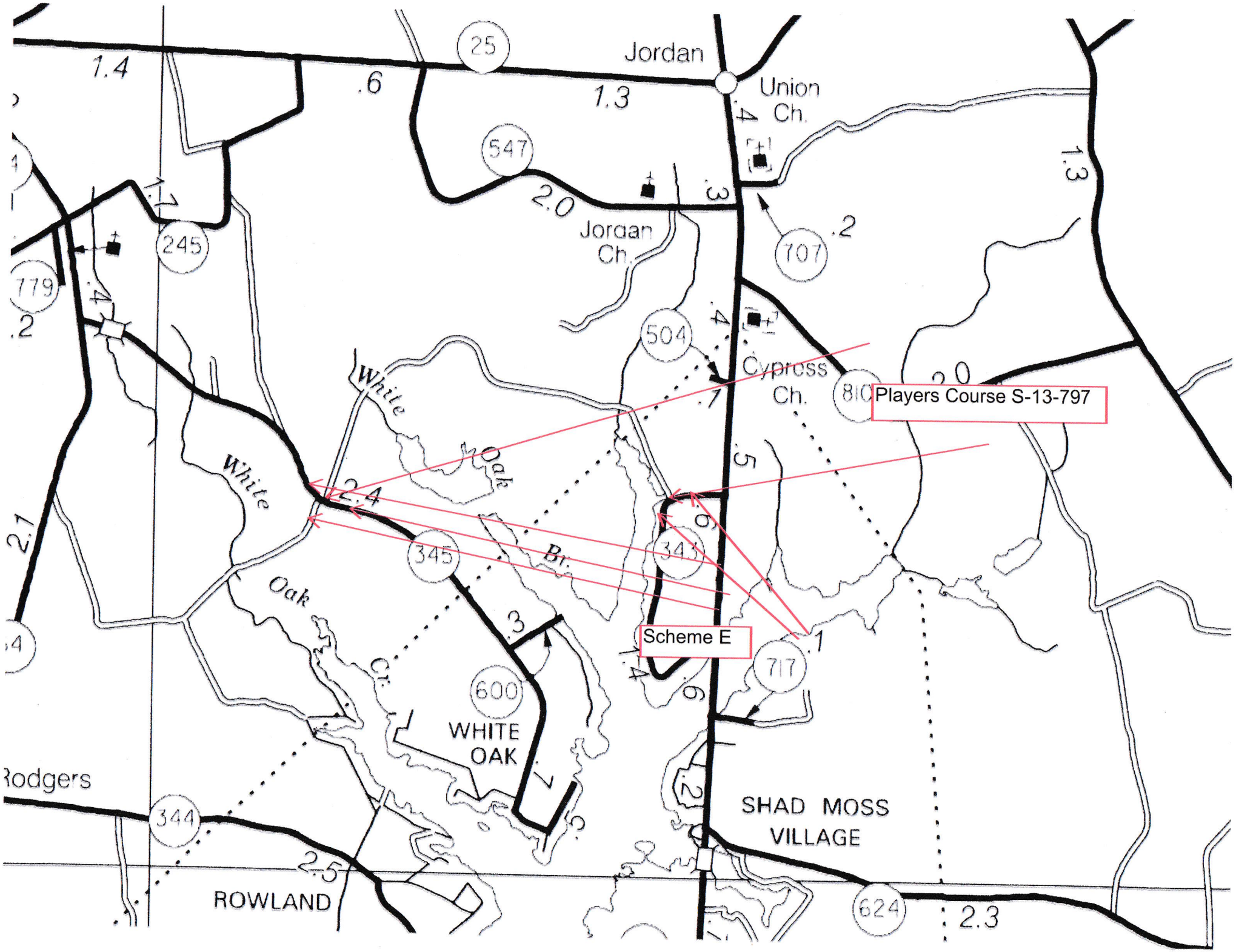
Jordan
Union Ch.
Jordan Ch.
Cypress Ch.
Players Course S-13-797
Scheme E
White Oak Br.
White Oak Cr.
WHITE OAK
SHAD MOSS VILLAGE
ROWLAND
Rodgers
25
547
245
779
504
707
810
345
343
717
600
344
624

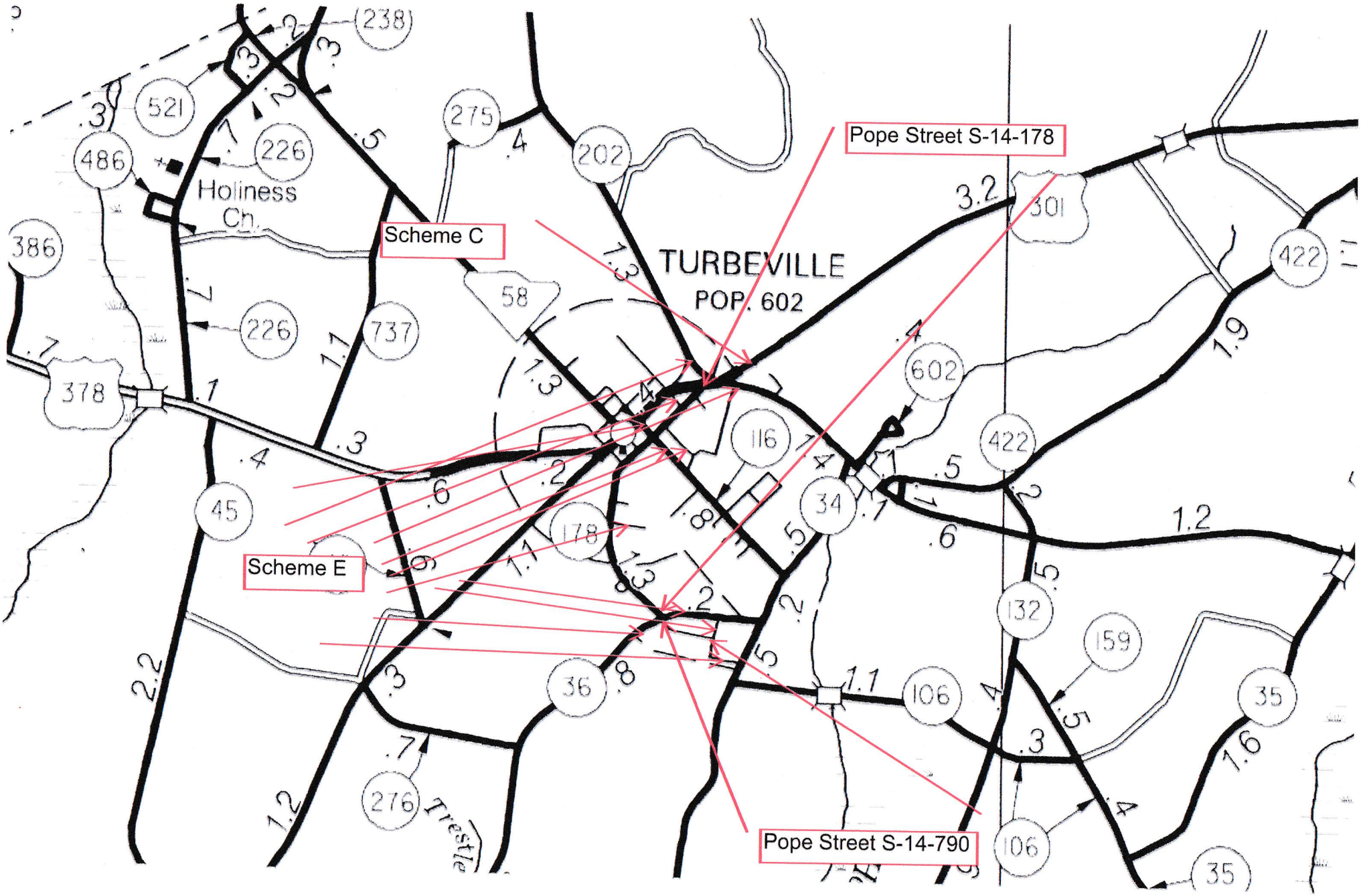
Pope Street S-14-178
Scheme C
Scheme E
Pope Street S-14-790
TURBEVILLE
POP. 602
Holiness
Ch.
Trestle

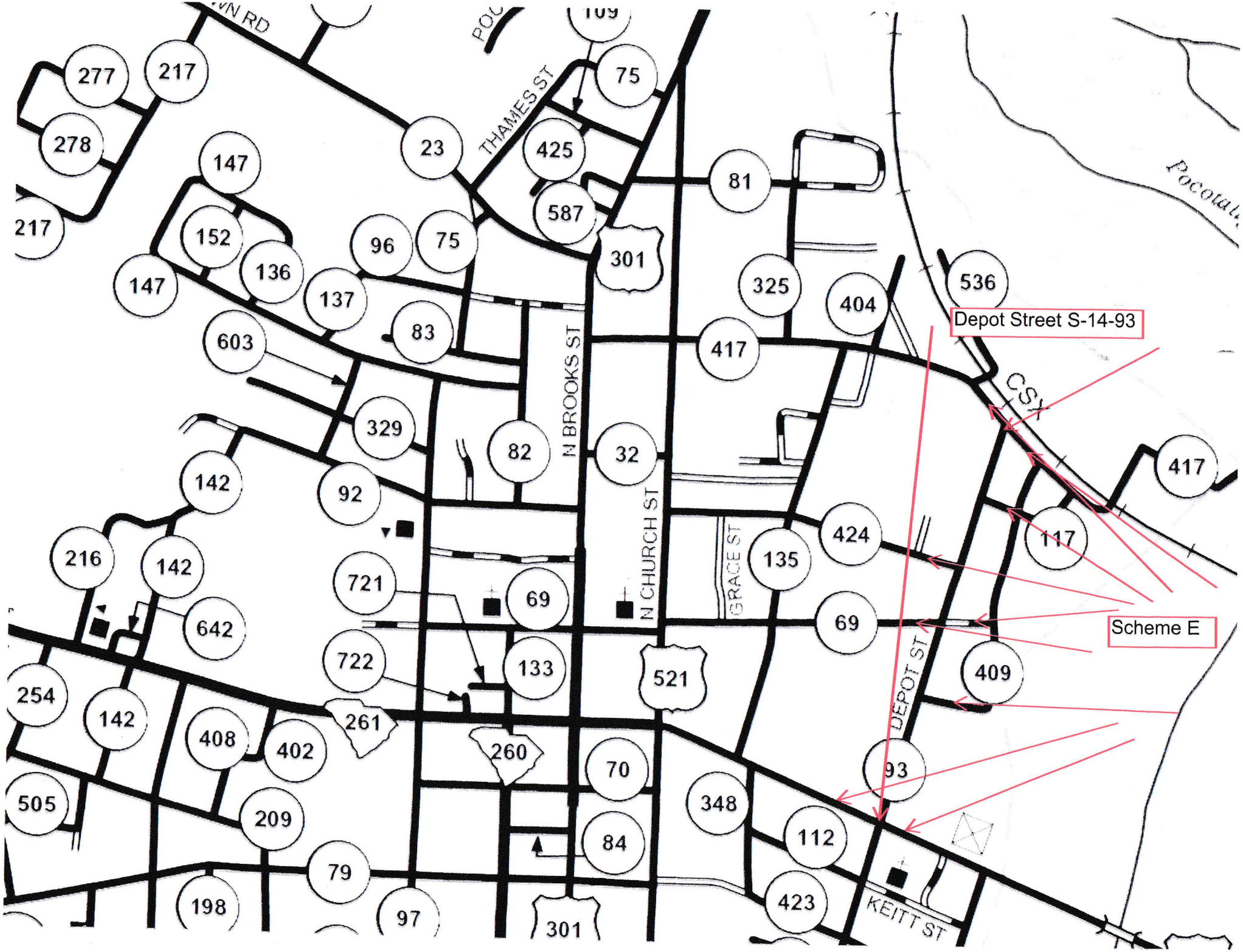

Depot Street S-14-93
Scheme E
THAMES ST
N BROOKS ST
N CHURCH ST
GRACE ST
DEPOT ST
KEITT ST
CSX
Pocotal
277
217
278
217
147
152
136
147
603
329
142
216
142
642
254
142
505
147
23
96
75
137
83
82
92
721
722
261
408
402
209
79
198
97
109
75
425
587
301
81
325
404
417
32
69
133
260
70
84
301
521
348
424
135
69
536
417
117
409
93
112
423

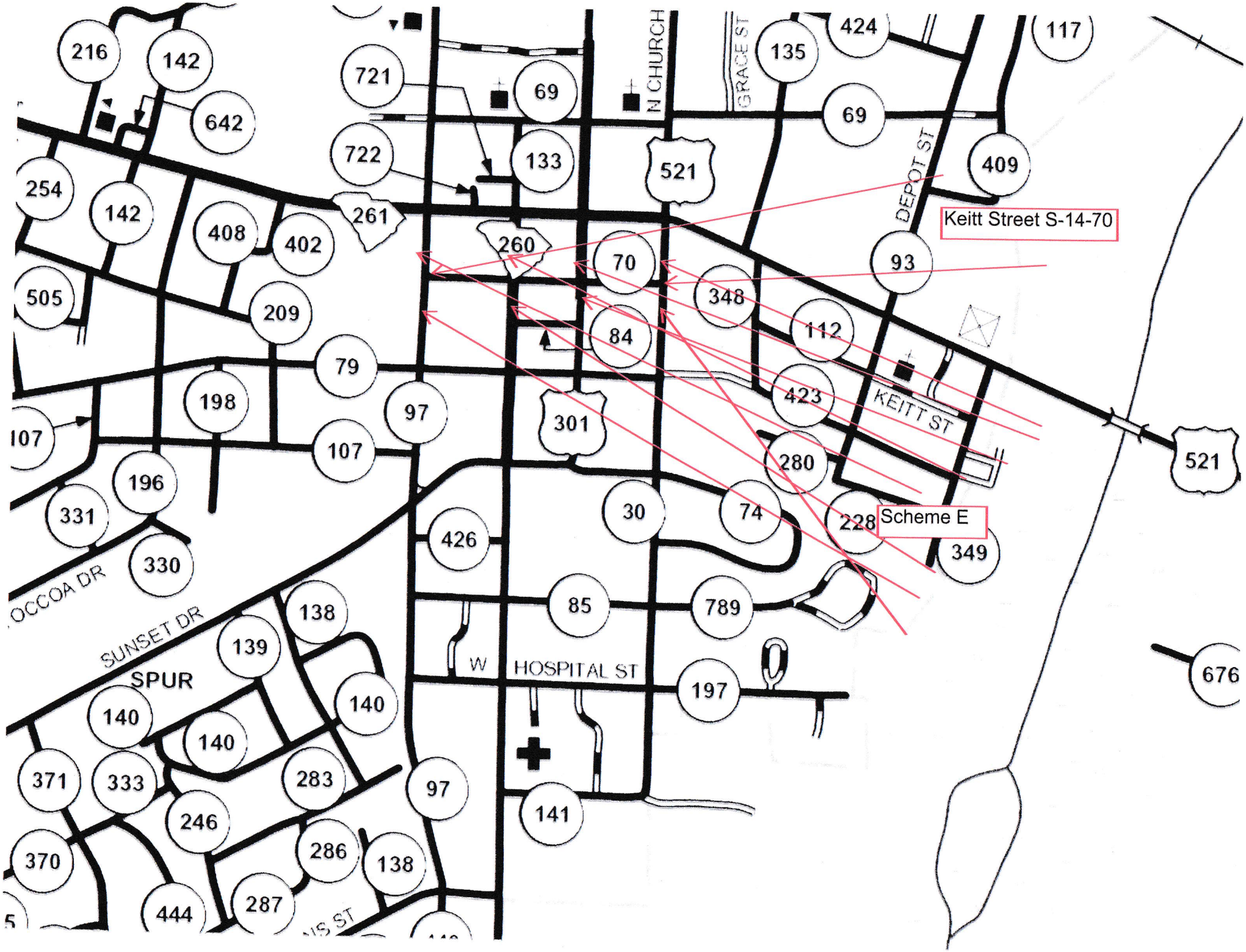

Keitt Street S-14-70
Scheme E
N CHURCH
GRACE ST
DEPOT ST
KEITT ST
W HOSPITAL ST
SUNSET DR
SPUR
OCCOA DR
216
142
642
721
722
69
133
521
135
424
117
409
254
408
402
261
260
70
93
505
209
348
112
84
79
198
97
301
423
107
280
196
331
30
74
228
349
426
330
85
789
138
139
140
197
676
371
333
283
246
141
370
286
287
444